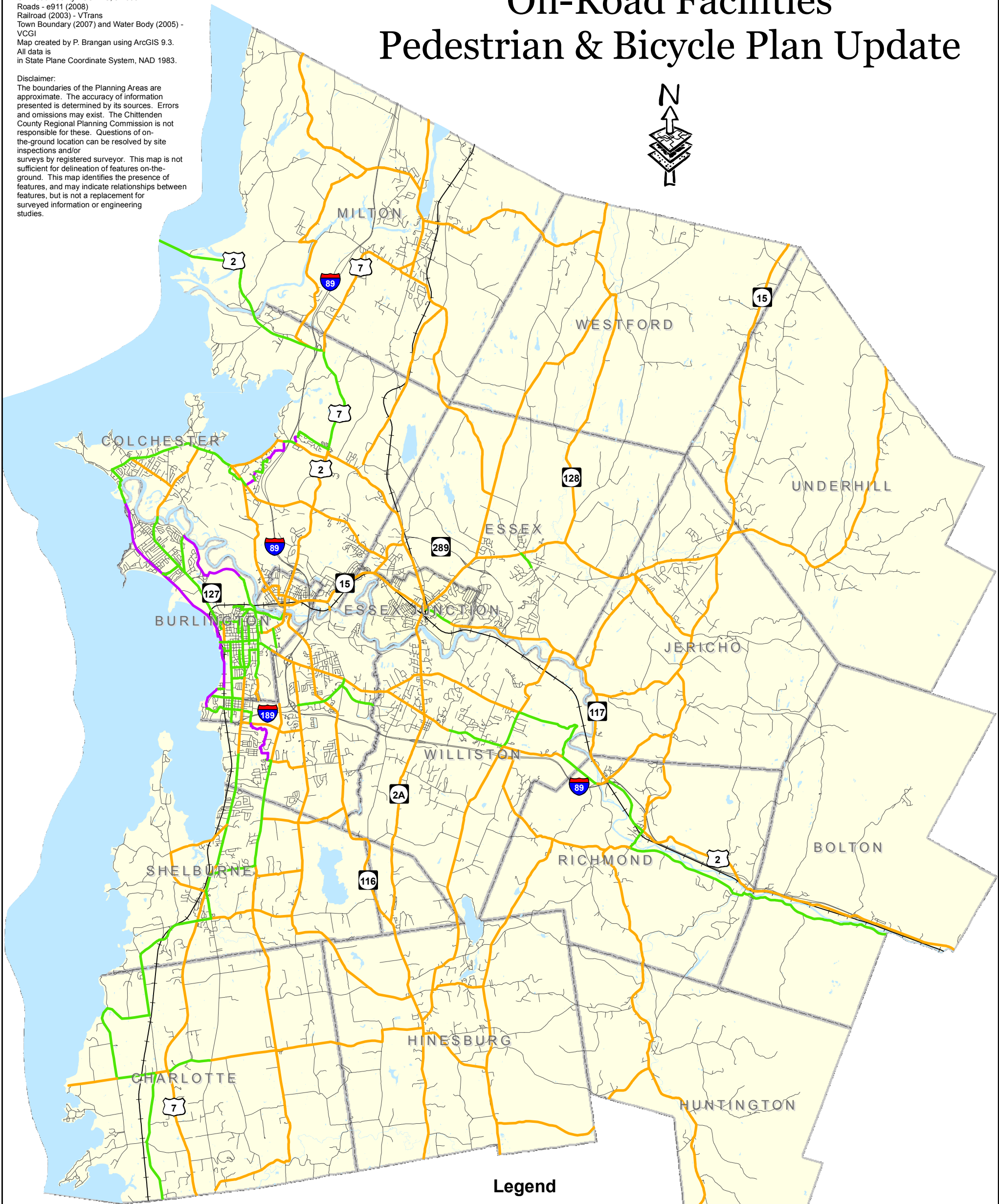


# 4.1-A 2008 Recommended On-Road Facilities Pedestrian & Bicycle Plan Update


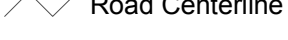



Sources:  
On-Road Facility - CCRPC, 9/2008  
Roads - e911 (2008)  
Railroad (2003) - VTrans  
Town Boundary (2007) and Water Body (2005) - VCGI  
Map created by P. Brangan using ArcGIS 9.3.  
All data is in State Plane Coordinate System, NAD 1983.

Disclaimer:  
The boundaries of the Planning Areas are approximate. The accuracy of information presented is determined by its sources. Errors and omissions may exist. The Chittenden County Regional Planning Commission is not responsible for these. Questions of on-the-ground location can be resolved by site inspections and/or surveys by registered surveyor. This map is not sufficient for delineation of features on-the-ground. This map identifies the presence of features, and may indicate relationships between features, but is not a replacement for surveyed information or engineering studies.



## Legend

### On-Road Facility

-  Designated
-  Common Route Not Designated
-  Shared Use Link
-  Road Centerline
-  Proposed Road
-  Railroad
-  Water Body
-  Chittenden County

**Definitions:**  
Designated = designated for on-road bicycle travel by sign and/or shoulder striping, or identified on a municipal map.

Common Route Not Designated = Commonly used for on-road bicycle travel, but may not have adequate shoulder or be signed for bicycle travel.

Shared Use Link = In order to convey a continuous network, critical shared use facilities are shown.



September 9, 2008